

Instrument setting out Terms of Easements intended to be created or released and of Restrictions on the Use of Land or Positive Covenants intended to be created pursuant to Sections 88B and 88E of the Conveyancing Act 1919.

ePlan (DOC.1)
 (Sheet 1 of 10 Sheets)

Plan: **DP270647**

Plan of Subdivision of Lot 200 in DP1126777,
 Lot 10 in DP712194, Lot 103 in DP702011,
 Lot 41 in DP831159 and Lot 1 in DP854796
 Covered by Subdivision Certificate No. *Subcert 10/0032*
 Dated *26/8/2010*

Full Name and Address
 Of the Owner/s of the Land:


Lot 103 DP702011
 Maboli Pty Limited
 Lot 41 DP831159
 Maboli Pty Limited
 Lot 1 DP854796
 Owfrest Pty Ltd
 Lot 200 DP1126777
 Owfrest Pty Ltd
 Lot 10 DP712194
 Gregory Holdings Pty Limited

c/- Unit 1, 2 Snapperman Lane
 PALM BEACH NSW 2108

PART 1 (Creation)

Number of item shown in the intention panel on the Plan	Identity of easement, profit à prendre, restriction on the use of land or positive covenant to be created and referred to in the Plan	Burdened lot(s) or parcel(s)	Benefited lot(s), road(s), bodies or Prescribed Authorities
1	Easement to Drain Water 1.2 Wide (A)	4 5 6 7 8 9 15 16 17 20 21 24	2 & 3 5 to 18 inclusive 6 to 18 inclusive 7 to 13 inclusive 8 to 13 inclusive 9 to 10 inclusive 10 14, 16 to 18 inclusive 17 & 18 18 19 19 & 20 25 to 30 inclusive and 36 to 41 inclusive

Approved by Sutherland Shire Council


 Authorised Officer

Instrument setting out Terms of Easements intended to be created or released and of Restrictions on the Use of Land or Positive Covenants intended to be created pursuant to Sections 88B and 88E of the Conveyancing Act 1919.

ePlan (DOC.1)
 (Sheet 2 of 10 Sheets)

Plan: **DP270647**

Plan of Subdivision of Lot 200 in DP1126777,
 Lot 10 in DP712194, Lot 103 in DP702011,
 Lot 41 in DP831159 and Lot 1 in DP854796
 Covered by Subdivision Certificate No. *Subcert 10/0032*
 Dated *26/8/2010*

Number of item shown in the intention panel on the Plan	Identity of easement, profit à prendre, restriction on the use of land or positive covenant to be created and referred to in the Plan	Burdened lot(s) or parcel(s)	Benefited lot(s), road(s), bodies or Prescribed Authorities
1 (cont.)	Easement to Drain Water 1.2 Wide (A)	25 26 27 28 29 30 32 33 34 38 42 43 44 45 46 47 50 51 52 53 54	26 to 30 inclusive and 36 to 41 inclusive 27 to 30 inclusive and 36 28 to 30 inclusive and 36 29 & 30 & 36 30 & 36 36 31 31, 32, 34, 35 35 36 and 37 24 to 30 inclusive 36 to 41 inclusive 43 to 48 inclusive 44 to 48 inclusive 45 to 48 inclusive 46 to 48 inclusive 47 & 48 48 49 49 to 50 inclusive 49 to 51 inclusive 49 to 52 inclusive 49 to 53 inclusive
2	Easement to Drain Water Variable Width (H)	1	2 to 30 inclusive and 36 to 48 inclusive

Approved by Sutherland Shire Council



Authorised Officer

Ref: D366S88B Plan of Subdivision - Revision G - 19.07.10
 Plan D366SW-S8 Issue 7

Instrument setting out Terms of Easements intended to be created or released and of Restrictions on the Use of Land or Positive Covenants intended to be created pursuant to Sections 88B and 88E of the Conveyancing Act 1919.

ePlan (DOC.1)
 (Sheet 3 of 10 Sheets)


Plan: **DP270647**

Plan of Subdivision of Lot 200 in DP1126777,
 Lot 10 in DP712194, Lot 103 in DP702011,
 Lot 41 in DP831159 and Lot 1 in DP854796
 Covered by Subdivision Certificate No. *Subcert 10/0032*
 Dated *26/8/2010*

Number of item shown in the intention panel on the Plan	Identity of easement, profit à prendre, restriction on the use of land or positive covenant to be created and referred to in the Plan	Burdened lot(s) or parcel(s)	Benefited lot(s), road(s), bodies or Prescribed Authorities
3	Easement to Drain Water Variable Width (B)	3 12 22 23 39 40 41 54 55	2 11 and 13 23 to 30 inclusive and 36 to 48 inclusive 24 to 30 inclusive and 36 to 48 inclusive 36 to 38 inclusive 36 to 39 inclusive 36 to 40 inclusive 31 to 35 inclusive and 55 31 to 35 inclusive
4	Easement for Drainage of Water 3 Wide (C)	6 and 13	Sutherland Shire Council
5	Easement for Drainage of Water Variable Width (G)	1	Sutherland shire Council
6	Positive Covenant No.1 Site (D1)	1	Sutherland Shire Council
7	Positive Covenant No.2 Site (D2)	1	Sutherland Shire Council
8	Restriction on the Use of Land Site (E1), (E2) & (E3)	3, 4, 46, 47 & 57	Sutherland Shire Council
9	Positive Covenant No.3 Site (F)	19-23 inclusive and 42-48 inclusive	Sutherland Shire Council

Approved by Sutherland Shire Council

Ref: D366S88B Plan of Subdivision - Revision G - 19.07.10
 Plan D366SW-S8 Issue 7


 Authorised Officer

Instrument setting out Terms of Easements intended to be created or released and of Restrictions on the Use of Land or Positive Covenants intended to be created pursuant to Sections 88B and 88E of the Conveyancing Act 1919.

ePlan (DOC.1)
(Sheet 4 of 10 Sheets)

Plan: **DP270647**

Plan of Subdivision of Lot 200 in DP1126777,
Lot 10 in DP712194, Lot 103 in DP702011,
Lot 41 in DP831159 and Lot 1 in DP854796
Covered by Subdivision Certificate No. *Subcert 10/0032*
Dated *26/8/2010*

Number of item shown in the intention panel on the Plan	Identity of easement, profit à prendre, restriction on the use of land or positive covenant to be created and referred to in the Plan	Burdened lot(s) or parcel(s)	Benefited lot(s), road(s), bodies or Prescribed Authorities
10	Restriction on the Use of Land	Each Lot	Every Other Lot
11	Restriction on the Use of Land	Each Lot	Every Other Lot
12	Positive Covenant No.4	6, 7, 13 and 14	Sutherland Shire Council


PART 2 (Terms)

1-3 TERMS OF EASEMENT TO DRAIN WATER 1.2 WIDE (A) NUMBERED 1, EASEMENT TO DRAIN WATER VARIABLE WIDTH NUMBERED 2 & EASEMENT TO DRAIN WATER VARIABLE WIDTH (B) NUMBERED 3 IN THE ABOVEMENTIONED PLAN

An Easement to Drain Water within the meaning of Part 3 Schedule 8 of the Conveyancing Act 1919 as amended regarding the lots benefited.

Approved by Sutherland Shire Council

Ref: D366S88B Plan of Subdivision - Revision G - 19.07.10
Plan D366SW-S8 Issue 7


.....
Authorised Officer

Instrument setting out Terms of Easements intended to be created or released and of Restrictions on the Use of Land or Positive Covenants intended to be created pursuant to Sections 88B and 88E of the Conveyancing Act 1919.

ePlan (DOC.1)

(Sheet 5 of 10 Sheets)

Plan: **DP270647**

Plan of Subdivision of Lot 200 in DP1126777,
Lot 10 in DP712194, Lot 103 in DP702011,
Lot 41 in DP831159 and Lot 1 in DP854796

Covered by Subdivision Certificate No. *Subcert 10/0032*
Dated *26/8/2010*

4-5 TERMS OF EASEMENT FOR DRAINAGE OF WATER 3.0 WIDE (C) NUMBERED 4 & EASEMENT FOR DRAINAGE OF WATER VARIABLE WIDTH (G) NUMBERED 5 IN THE ABOVEMENTIONED PLAN


An Easement for Drainage of Water within the meaning of Part 7 Schedule 4A of the Conveyancing Act 1919 as amended regarding the lots benefited with the following addition:

The registered proprietors hereby burdened covenant with the Council that they will not: -

- (a) do permit or suffer any act deed or matter or thing whereby the said line of pipes shall or shall be likely to become injured or damaged or whereby the Sutherland Shire Council shall be prevented from or hampered in constructing, maintaining, mending, repairing or cleansing the said line of pipes or any part thereof.
- (b) Interfere with the free flow or passage of soil or water through the said line of pipes that if the registered proprietors shall do, permit or suffer anything which shall injure or damage the said line of pipes or any part thereof or shall interfere with the free flow and passage of soil or water through the same the register proprietors will forthwith at their own expense properly and substantially repair and make good all such injury or damage and restore the free flow and passage of soil or water through the said line of pipes and do all things necessary or expedient for the purposes aforesaid or any of them and will not erect or permit to be erected any building or other erection of any kind or description over the said strip of land without the Council's permission in writing being first had and obtained.

Approved by Sutherland Shire Council

Ref: D366S88B Plan of Subdivision - Revision G - 19.07.10
Plan D366SW-S8 Issue 6


.....
Authorised Officer

Instrument setting out Terms of Easements intended to be created or released and of Restrictions on the Use of Land or Positive Covenants intended to be created pursuant to Sections 88B and 88E of the Conveyancing Act 1919.

ePlan (DOC.1)

(Sheet 6 of 10 Sheets)

Plan: **DP270647**

Plan of Subdivision of Lot 200 in DP1126777,
Lot 10 in DP712194, Lot 103 in DP702011,
Lot 41 in DP831159 and Lot 1 in DP854796

Covered by Subdivision Certificate No. *Subcert 10/0032*
Dated *26/8/2010*

6. TERMS OF POSITIVE COVENANT NO.1 SITE (D1) NUMBERED 6 IN THE ABOVEMENTIONED PLAN

The Owners of Lot 1 hereby burdened shall covenant to Sutherland Shire Council and its successors not to use the site of the detention basin structure for any other use except as permitted by the development consent creating the allotments specifically with respect to the provision and maintenance of the detention facility delineated as Site (D1) on the plan of subdivision.

7. TERMS OF POSITIVE COVENANT NO.2 SITE (D2) NUMBERED 7 IN THE ABOVEMENTIONED PLAN

The Owners of Lot 1 hereby burdened shall covenant to Sutherland Shire Council and its successors not to use the site of the stormwater treatment facility located within Site (D2) for any other use except as permitted by the development consent creating the allotment, specifically in respect to the provision and maintenance of this stormwater treatment facility.


8. TERMS OF RESTRICTION ON THE USE OF LAND SITE (E1), (E2) AND (E3) NUMBERED 8 IN THE ABOVEMENTIONED PLAN

(a) Other than the construction of boundary fences which is permitted, no building construction of any kind, clearing, rock removal, excavation, alteration of natural features or soil levels shall occur within a seven (7) metre radius from the trunk of the large Angophora Costata (Tree 1818) within Lot 3 Site (E1) shown upon the Tree Retention Plan that formed part of the development consent for the subdivision.

(b) Other than the construction of boundary fences which is permitted, no building construction of any kind, clearing, rock removal, excavation, alteration of natural features or soil levels shall occur within a five (5) metre radius from the trunk of the large Angophora Costata (Tree No.1673) within Lot 57 Site (E2) shown on the Tree Retention Plan that formed part of the development consent for the subdivision.

Approved by Sutherland Shire Council

Ref: D366S88B Plan of Subdivision - Revision G - 19.07.10
Plan D366SW-S8 Issue 7


Authorised Officer

Instrument setting out Terms of Easements intended to be created or released and of Restrictions on the Use of Land or Positive Covenants intended to be created pursuant to Sections 88B and 88E of the Conveyancing Act 1919.

ePlan (DOC.1)
(Sheet 7 of 10 Sheets)

Plan: **DP270647**

Plan of Subdivision of Lot 200 in DP1126777,
Lot 10 in DP712194, Lot 103 in DP702011,
Lot 41 in DP831159 and Lot 1 in DP854796
Covered by Subdivision Certificate No. *Subcert 10/0032*
Dated *26/8/2010*

(c) Other than the construction of boundary fences which is permitted, no building construction of any kind, clearing, rock removal, excavation, alteration of natural features or soil levels shall occur within a four (4) metre radius from the trunk of the large Angophora Costata (Tree No.1787) within Lot 46 Site (E3) shown on the Tree Retention Plan that formed part of the development consent for the subdivision.

9. TERMS OF POSITIVE COVENANT NO.3 SITE (F) NUMBERED 9 IN THE ABOVEMENTIONED PLAN

The landowners of burdened lots shall establish and maintain the area of their property marked Site (F) on the abovementioned plan as an Inner Protection Area for Bushfire Protection as defined in Planning for Bushfire Protection 2006 prepared by NSW Rural Fire Service. The Asset Protection Zone shall be permanently maintained by the registered proprietors of the burdened lots.

10. TERMS OF RESTRICTION ON THE USE OF LAND NUMBERED 10 IN THE ABOVEMENTIONED PLAN


For the benefit of any adjoining land owned by the abovenamed proprietor but only during the ownership thereof by the abovenamed proprietor its successors and assigns other than transferees on sale no fences shall be erected on the land hereby burdened to divide same from such adjoining land without the consent of the abovenamed proprietor but such consent shall not be unreasonably withheld if such fence is erected without expense to the abovenamed proprietor and in favour of any person dealing with the transferee on sale such consent shall be deemed to have been given in respect of every such fence for the time being erected.

11. TERMS OF RESTRICTION ON THE USE OF LAND NUMBERED 11 IN THE ABOVEMENTIONED PLAN

No fences shall be erected upon the land hereby burdened unless fences are made from non-combustible materials acceptable for use in bushfire prone land by Sutherland Shire Council.

Approved by Sutherland Shire Council

Ref: D366S88B Plan of Subdivision - Revision G - 19.07.10
Plan D366SW-S8 Issue 7


.....
Authorised Officer

Instrument setting out Terms of Easements intended to be created or released and of Restrictions on the Use of Land or Positive Covenants intended to be created pursuant to Sections 88B and 88E of the Conveyancing Act 1919.

ePlan (DOC.1)

(Sheet 8 of 10 Sheets)

Plan: **DP270647**

Plan of Subdivision of Lot 200 in DP1126777,
Lot 10 in DP712194, Lot 103 in DP702011,
Lot 41 in DP831159 and Lot 1 in DP854796
Covered by Subdivision Certificate No. *Subcert 10/0032*
Dated *26/8/2010*

12. TERMS OF POSITIVE COVENANT NO.4 NUMBERED 12 IN THE ABOVEMENTIONED PLAN

- (a) Upon the lots hereby burdened the walls of any future dwelling or any future structure adjoining the Easement for Drainage of Water 3 Wide designated "C" shall be designed to withstand all necessary forces should excavation be required within the easement down to the existing pipe invert levels. Certification to this effect shall be provided by an Accredited Certifier and this shall accompany the Construction Certificate for the dwelling or future structure.
- (b) Upon the lots hereby burdened all footings of any future dwelling or future structure within 2 metres of the Easement for Drainage of Water 3 Wide designated "C" shall be designed in such a manner that they are supported by foundations set at a minimum of 300mm below pipe invert level or, alternatively, founded on sound rock. Certification to this effect shall be provided by an Accredited Certifier and this shall accompany the Construction Certificate.

Name of the Authority empowered to release, vary or modify Easement to Drain Water 1.2 Wide (A) numbered 1, Easement to Drain Water Variable Width (H) numbered 2, Easement to Drain Water Variable Width (B) numbered 3, Restriction on Use of Land numbered 10 and Restriction on the Use of Land numbered 11 in the abovementioned plan.

Sutherland Shire Council.

Approved by Sutherland Shire Council

Ref: D366S88B Plan of Subdivision - Revision G - 19.07.10
Plan D366SW-S8 Issue 7


.....
Authorised Officer

Instrument setting out Terms of Easements intended to be created or released and of Restrictions on the Use of Land or Positive Covenants intended to be created pursuant to Sections 88B and 88E of the Conveyancing Act 1919.

ePlan (DOC.1)
(Sheet 9 of 10 Sheets)

Plan: **DP270647**

Plan of Subdivision of Lot 200 in DP1126777,
Lot 10 in DP712194, Lot 103 in DP702011,
Lot 41 in DP831159 and Lot 1 in DP854796
Covered by Subdivision Certificate No. *Subcert 10/0032*
Dated *26/8/2010*

The Common Seal of)
MABOLI PTY LIMITED)
(ACN 001 951 891))
was hereto affixed by)
Resolution of the Directors)
in the presence of:)

.....
Secretary

.....
Director

The Common Seal of)
OWFREST PTY LIMITED)
(ACN 001 947 744))
was hereto affixed by)
Resolution of the Directors)
in the presence of:)

.....
Secretary

.....
Director

Approved by Sutherland Shire Council

Ref: D366S88B Plan of Subdivision - Revision G - 19.07.10
Plan D366SW-S8 Issue 7


.....
Authorised Officer

Instrument setting out Terms of Easements intended to be created or released and of Restrictions on the Use of Land or Positive Covenants intended to be created pursuant to Sections 88B and 88E of the Conveyancing Act 1919.

ePlan (DOC.1)
(Sheet 10 of 10 Sheets)


Plan: **DP270647** Plan of Subdivision of Lot 200 in DP1126777,
Lot 10 in DP712194, Lot 103 in DP702011,
Lot 41 in DP831159 and Lot 1 in DP854796
Covered by Subdivision Certificate No.
Dated

The Common Seal of
GREGORY HOLDINGS PTY LTD
(ACN 000 385 580)
was hereto affixed by
Resolution of the Directors
in the presence of:

)
)
)
)
)
)

.....
Secretary

.....
Director

MASOLI PTY LIMITED ACN 001 951 891
OWFREST PTY LIMITED ACN 001 947 744 and
GREGORY HOLDINGS PTY LIMITED ACN 000 385 580
By their Attorney ALAN SYDNEY OSBURG
 BK 4589 No 878

Approved by Sutherland Shire Council

.....
Authorised Officer

Ref: D366S88B Plan of Subdivision - Revision G - 19.07.10
Plan D366SW-S8 Issue 6

REGISTERED



9.9.2010